


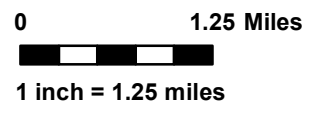




Data Sources:  
 DWR Groundwater Information Center Interactive Map Application: <https://gis.water.ca.gov/app/gicima/>  
 County of Monterey GIS Mapping & Data: <http://www.co.monterey.ca.us/government/departments-i-z/information-technology/gis-mapping-data>

## Exhibit A: MCWD GSA Map 180/400 Foot Aquifer

-  Proposed MCWD GSA Area - 180/400 Foot Aquifer (Marina)
-  Marina Coast Water District jurisdictional service area
-  Bulletin 118 Groundwater Basin boundary



Map Date: February 2017